

# Forsythe II Project: Unit 24



why random trees marked within unit?

Btwn pt. 1 & 2, the ribbons are very confusing. This area is not as wide and open as area closer to Magnolia and Lazy Z jctn, but trees spaced 6-16' apart. Most of the trees here are large for LPP. I hope this is not marked for patch cutting, as it is a good place to encourage old growth. For

all the points marked, the descriptions are for looking into the unit, not just for marked point, especially border points.

24

(Pt. 3) W side of road. This area is on a slight rise and much denser than the area Kevin marked for cutting. 1" doghair interspersed with 4" to 6" LPP with a few larger. 1' to 12' apart. More appropriate for the patch cut.



Hillside going up to SW boundary. Between here and pt. 3 better candidate for patch cut area.

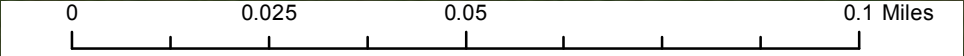
Continuing btwn pt 4 to 6, we have a greater variety of tree ages, but the density is much thicker. If the objective is differently aged patches, this area should be thinned.

Denser dog hair interspersed with some medium size trees 5-6" (?). Young trees too.

Failing that, it is a better area to patch cut, as it is too dense for a healthy forests and certainly more risk for fire. I should at that the description is looking into unit, not just for where point is.

**Legend**

-  Forsythe II Treatment Units
-  Long points



Source: Esri, DigitalGlobe, GeoEye, Earthstar Geographics, CNR Aero, IGN, IGP, swisstopo, and the GIS User Community